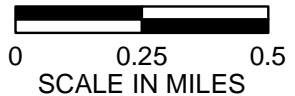




Sources: Topographic Map: Austin East Quadrangle (1995) and Montopolis Quadrangle (1997), U.S. Geological Survey; Floodplain: Q3 dataset (2012), Federal Emergency Management Agency



-  Waters of the U.S.
-  100 Year Floodplain